



BOROUGH OF BELLMAWR

Camden County, New Jersey

Drug Free Zone Map

DATE:

CHARLES E. ADAMSON

NJ PROFESSIONAL LAND SURVEYOR LIC. No. 42627

General Notes

Drug Free Zone Map is based on tax assessment maps prepared by Remington & Vernick Engineers, endorsed by Charles E. Adamson, L.S. no. 42627.

The radius buffer line is offset from the outboard property line of the subject properties. No field survey was completed to establish these buffer lines, property lines, or road right-of-way lines.

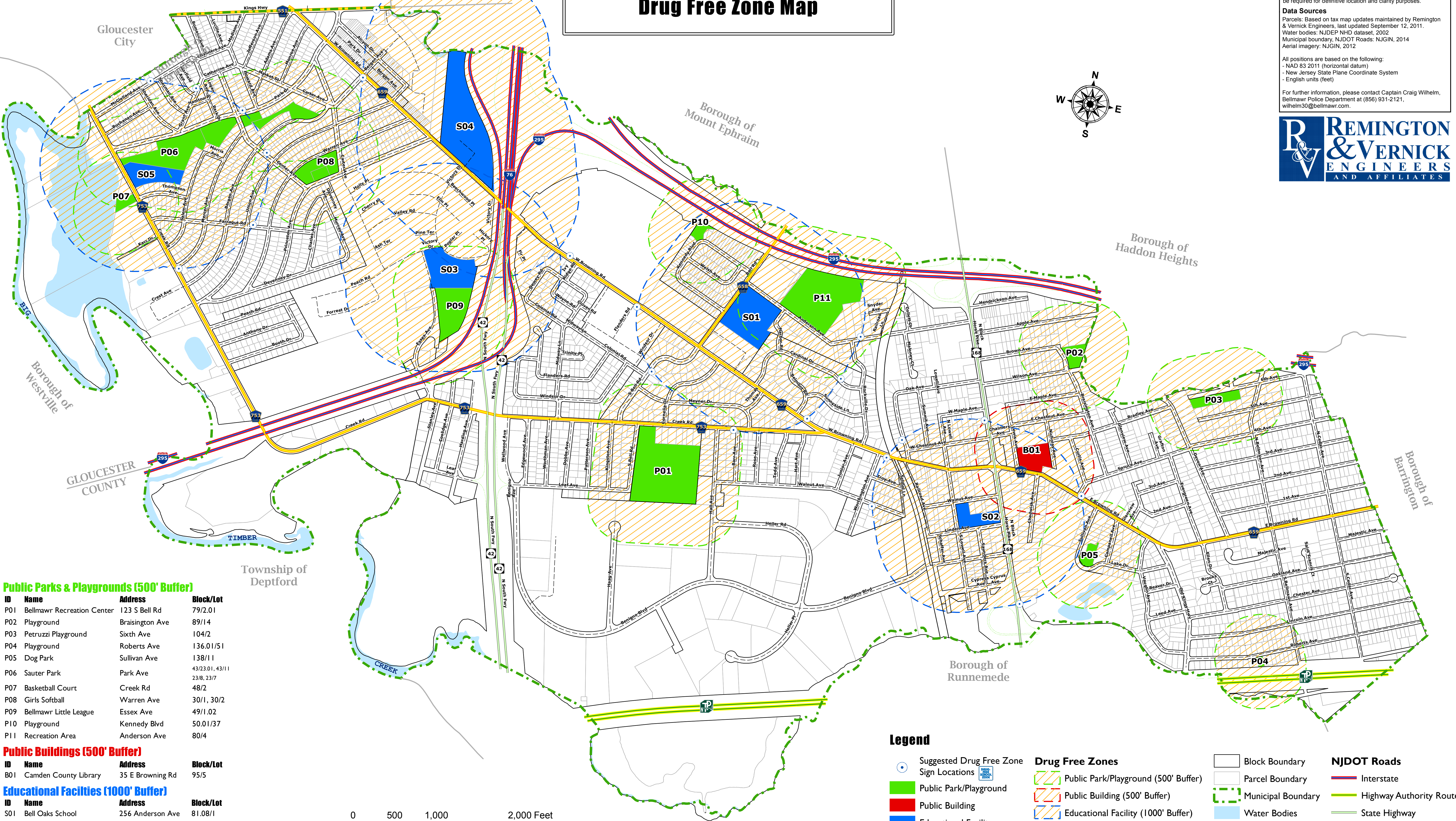

If an arrest occurs involving a drug offender on or near the buffer line displayed on this map, a detailed field survey and plan may be required for definitive location and clarity purposes.

Data Sources

Parcels: Based on tax map updates maintained by Remington & Vernick Engineers, last updated September 12, 2011.
Water bodies: NJDEP NHD dataset, 2002
Municipal boundary: NJDOT Roads: NJGIN, 2014
Aerial imagery: NJGIN, 2012

All positions are based on the following:
- NAD 83 2011 (horizontal datum)
- New Jersey State Plane Coordinate System
- English units (feet)

For further information, please contact Captain Craig Wilhelm, Bellmawr Police Department at (856) 931-2121, wilhelm30@bellmawr.com.



Public Parks & Playgrounds (500' Buffer)

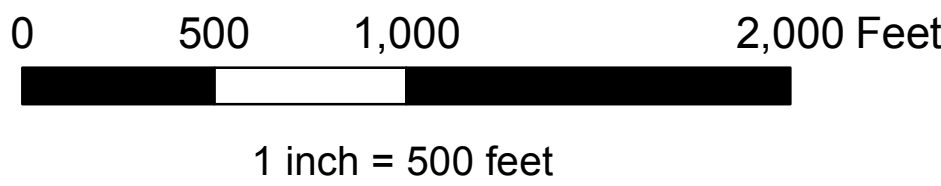
| ID | Name | Address | Block/Lot |
|-----|----------------------------|-----------------|-----------------|
| P01 | Bellmawr Recreation Center | 123 S Bell Rd | 79/2.01 |
| P02 | Playground | Braisington Ave | 89/14 |
| P03 | Petruzzi Playground | Sixth Ave | 104/2 |
| P04 | Playground | Roberts Ave | 136.01/51 |
| P05 | Dog Park | Sullivan Ave | 138/11 |
| P06 | Sauter Park | Park Ave | 43/23.01, 43/11 |
| P07 | Basketball Court | Creek Rd | 23/8, 23/7 |
| P08 | Girls Softball | Warren Ave | 48/2 |
| P09 | Bellmawr Little League | Essex Ave | 30/1, 30/2 |
| P10 | Playground | Kennedy Blvd | 49/1.02 |
| P11 | Recreation Area | Anderson Ave | 50.01/37 |
| | | | 80/4 |

Public Buildings (500' Buffer)

| ID | Name | Address | Block/Lot |
|-----|-----------------------|------------------|-----------|
| B01 | Camden County Library | 35 E Browning Rd | 95/5 |

Educational Facilities (1000' Buffer)

| ID | Name | Address | Block/Lot |
|-----|-----------------------|----------------------|------------|
| S01 | Bell Oaks School | 256 Anderson Ave | 81.08/1 |
| S02 | Ethel M. Burke School | 112 S Black Horse Pk | 143/3 |
| S03 | Bellmawr Park School | 29 Peach Rd | 49/3 |
| S04 | Annunciation School | 601 W Browning Rd | 50.04/1.01 |
| S05 | Larc School | 1089 Creek Rd | 43/23 |



Legend

- Suggested Drug Free Zone Sign Locations
- Public Park/Playground
- Public Building
- Educational Facility

Drug Free Zones

- Public Park/Playground (500' Buffer)
- Public Building (500' Buffer)
- Educational Facility (1000' Buffer)

- Block Boundary
- Parcel Boundary
- Municipal Boundary
- Water Bodies

NJDOT Roads

- Interstate
- Highway Authority Route
- State Highway
- County Route
- Local Road
- Ramp